

Noise Monitoring Assessment

Cooma Road Quarry, Googong, NSW
Quarter 1 Ending March 2022.

Document Information

Noise Monitoring Assessment

Cooma Road Quarry, Googong, NSW

Quarter 1 Ending March 2022

Prepared for: Holcim (Australia) Pty Ltd



Prepared by: Muller Acoustic Consulting Pty Ltd

PO Box 678, Kotara NSW 2289

ABN: 36 602 225 132

P: +61 2 4920 1833

www.mulleracoustic.com

Document ID	Status	Date	Prepared By	Signed	Reviewed By	Signed
MAC180611-03RP15	Final	3 February 2022	Kristian Allen		Oliver Muller	

DISCLAIMER

All documents produced by Muller Acoustic Consulting Pty Ltd (MAC) are prepared for a particular client's requirements and are based on a specific scope, circumstances and limitations derived between MAC and the client. Information and/or report(s) prepared by MAC may not be suitable for uses other than the original intended objective. No parties other than the client should use or reproduce any information and/or report(s) without obtaining permission from MAC. Any information and/or documents prepared by MAC is not to be reproduced, presented or reviewed except in full.

CONTENTS

1 INTRODUCTION5

2 NOISE CRITERIA7

3 METHODOLOGY9

 3.1 LOCALITY9

 3.2 NOISE MONITORING LOCATIONS9

 3.3 ASSESSMENT METHODOLOGY 10

4 RESULTS 13

 4.1 ASSESSMENT RESULTS - LOCATION N3 13

 4.2 ASSESSMENT RESULTS - LOCATION N8 14

 4.3 ASSESSMENT RESULTS - LOCATION N38 15

 4.4 ASSESSMENT RESULTS - LOCATION N60 16

 4.5 ASSESSMENT RESULTS - LOCATION N67 17

5 DISCUSSION 19

 5.1 DISCUSSION OF RESULTS - LOCATION N3 19

 5.2 DISCUSSION OF RESULTS - LOCATION N8 19

 5.3 DISCUSSION OF RESULTS - LOCATION N38 19

 5.4 DISCUSSION OF RESULTS - LOCATION N60 20

 5.5 DISCUSSION OF RESULTS - LOCATION N67 20

6 CONCLUSION 21

APPENDIX A - GLOSSARY OF TERMS

This page has been intentionally left blank

1 Introduction

Muller Acoustic Consulting Pty Ltd (MAC) has been commissioned by Holcim (Australia) Pty Ltd (Holcim) to complete a Noise Monitoring Assessment (NMA) for Cooma Road Quarry the 'quarry', Googong, NSW.

The monitoring has been conducted in accordance with the quarry Noise Management Plan and in general accordance with Development Consent (SSD-5109); at five representative monitoring locations. This assessment has been undertaken for the quarterly period ending March 2022 and forms part of the annual noise monitoring program for the quarry.

The assessment has been conducted in accordance with the following documents:

- NSW Environment Protection Authority (EPA), Noise Policy for Industry (NPI), 2017;
- Cooma Road Quarry, Noise Management Plan (NMP), 2014;
- Development Consent SSD-5109; and
- Australian Standard AS 1055:2018 - Acoustics - Description and measurement of environmental noise.

A glossary of terms, definitions and abbreviations used in this report is provided in **Appendix A**.

This page has been intentionally left blank

2 Noise Criteria

Schedule 3, Condition 4 of the Cooma Road Quarry Development Consent, approved on 27 September 2013, outlines the applicable noise criteria for residential receivers N1 – N71 surrounding the quarry and are presented in **Table 1**.

Table 1 Noise Criteria			
Receivers	Morning Shoulder	Day	Evening
	6am – 7am	7am – 6pm	6pm – 10pm
	dB LAeq(15min)	dB LAeq(15min)	dB LAeq(15min)
N1, N7, N8, N56, N57, N59, N63, N64, N65	40	44	39
N67	36	41	35
All other Receivers between N9 and N71 inclusive	36	38	35
All other Receivers	35	35	35

Note: Day - the period from 7am to 6pm Monday to Saturday or 8am to 6pm on Sundays and public holidays; Evening - the period from 6pm to 10pm; Night - the remaining periods.

This page has been intentionally left blank

3 Methodology

3.1 Locality

The quarry is located in Googong, NSW approximately 13km south east of Canberra, ACT. The quarry is bounded primarily by rural and residential properties in all directions, with noise from passing road traffic on Old Cooma Road dominating the acoustic environment for receivers to the east of the quarry. The monitoring locations with respect to the quarry and assessed receivers are presented in the locality plan shown in **Figure 1**.

3.2 Noise Monitoring Locations

Five monitoring locations have been selected as part of the NMA and in accordance with the Development Consent.

Location N3 is to the west of the quarry situated on a rural property off Copperfield Place. This location represents residential and rural receivers to the west of the quarry.

Location N8 is to the north east of the quarry along Tempe Crescent and is representative of residential receivers in that area.

Location N38 is on Heights Road and is representative of the elevated residential receivers to the east of the quarry.

Location N60 is at 501 Old Cooma Road and represents the residence adjacent to the quarry access road.

Location N67 is situated on a rural property at 732 Old Cooma Road to the south of the quarry. This is representative of rural and residential receivers to the south, with direct line of site into the quarry pit.

3.3 Assessment Methodology

Attended noise surveys were conducted in general accordance with the procedures described in Australian Standard AS 1055:2018, "Acoustics - Description and Measurement of Environmental Noise" and the EPL. Measurements were carried out using Svantek Type 1, 971 noise analysers from Wednesday 19 January 2022 to Thursday 20 January 2022. The acoustic instrumentation used carries current NATA calibration and complies with AS IEC 61672.1-2019-Electroacoustics - Sound level meters - Specifications. Calibration of all instrumentation was checked prior to and following measurements. Drift in calibration did not exceed ± 0.5 dBA.

Noise measurements were of 15-minutes in duration and where possible, throughout each survey the operator quantified the contribution of each significant noise source. One measurement was conducted at each monitoring location during the day, evening and morning shoulder periods.

Extraneous noise sources were excluded from the analysis to calculate the $L_{Aeq}(15min)$ quarry noise contribution for comparison against the relevant criteria.

Where the quarry is inaudible, the contribution is estimated to be at least 10dBA below the ambient noise level.



FIGURE 1
Site Locality
MAC180611-03
Holcim Cooma Road Quarry

KEY

● Noise Monitoring Locations

0 100 200 300 400 500 m

This page has been intentionally left blank

4 Results

4.1 Assessment Results - Location N3

The monitored noise level contributions and observed meteorological conditions for each assessment period at Location N3 for the NMA are presented in **Table 2**.

Table 2 Operator-Attended Noise Survey Results – Location N3						
Date	Time (hrs)	Descriptor (dBA re 20 µPa)			Meteorology	Description and SPL, dBA
		L _{Amax}	L _{Aeq}	L _{A90}		
19/01/2022	06:40 (Morning Shoulder)	62	40	34	WD: SE WS: 1.0m/s Rain: Nil	Wind 31-43
						Birds 28-49
						Aircraft 35-62 Traffic 31-35 Quarry – Machinery 28-36 (audible <50% measurement) Quarry – Reverse Alarms 28-33 (multiple 3-5 second durations)
Cooma Road Quarry L _{Aeq} (15min) Contribution						31
19/01/2022	08:09 (Day)	64	43	34	WD: SE WS: 1.0m/s Rain: Nil	Birds 30-49
						Aircraft 35-64
						Wind 31-39 Traffic 30-35 Quarry – Machinery <30 (just audible <50% measurement)
Cooma Road Quarry L _{Aeq} (15min) Contribution						<30
19/01/2022	18:30 (Evening)	60	46	41	WD: SE WS: 3.0m/s Rain: Nil	Wind 37-60
						Birds 35-51
						Quarry inaudible
Cooma Road Quarry L _{Aeq} (15min) Contribution						Quarry not operating

Note: Day - the period from 7am to 6pm Monday to Saturday or 8am to 6pm on Sundays and public holidays; Evening - the period from 6pm to 10pm; Night - the remaining periods.

4.2 Assessment Results - Location N8

The monitored noise level contributions and observed meteorological conditions for each assessment period at Location N8 for the NMA are presented in **Table 3**.

Table 3 Operator-Attended Noise Survey Results – Location N8						
Date	Time (hrs)	Descriptor (dBA re 20 µPa)			Meteorology	Description and SPL, dBA
		L _{Amax}	L _{Aeq}	L _{A90}		
20/01/2022	06:38	77	55	47	WD: SE	Traffic 40-67
	(Morning				WS: 1.0m/s	Birds 37-53
	Shoulder)				Rain: Nil	Dogs 60-77
						Quarry inaudible
Cooma Road Quarry L _{Aeq} (15min) Contribution						<40
19/01/2022	09:53	68	53	45	WD: SE	Wind 37-48
	(Day)				WS: 1.5m/s	Traffic 40-68
					Rain: Nil	Birds 37-49
						Insects <35
						Quarry inaudible
Cooma Road Quarry L _{Aeq} (15min) Contribution						<40
19/01/2022	20:05	66	48	38	WD: SE	Traffic 34-66
	(Evening)				WS: 1.5m/s	Birds 31-50
					Rain: Nil	Wind 31-48
						Quarry inaudible
Cooma Road Quarry L _{Aeq} (15min) Contribution						Quarry not operating

Note: Day - the period from 7am to 6pm Monday to Saturday or 8am to 6pm on Sundays and public holidays; Evening - the period from 6pm to 10pm; Night - the remaining periods.

4.3 Assessment Results - Location N38

The monitored noise level contributions and observed meteorological conditions for each assessment period at Location N38 for the NMA are presented in **Table 4**.

Table 4 Operator-Attended Noise Survey Results – Location N38						
Date	Time (hrs)	Descriptor (dBA re 20 µPa)			Meteorology	Description and SPL, dBA
		L _{Amax}	L _{Aeq}	L _{A90}		
20/01/2022	06:19				WD: SE	Traffic 37-60
	(Morning	60	48	42	WS: 1.0m/s	Birds 34-54
	Shoulder)				Rain: Nil	Quarry inaudible
	Cooma Road Quarry L _{Aeq} (15min) Contribution					<36
19/01/2022	09:25				WD: S	Wind 37-44
	(Day)	74	54	44	WS: 1.5m/s	Traffic 40-74
					Rain: Nil	Birds 37-51
	Cooma Road Quarry L _{Aeq} (15min) Contribution					<38
19/01/2022	19:45				WD: SE	Traffic 34-70
	(Evening)	70	49	41	WS: 2.5m/s	Birds 34-51
					Rain: Nil	Wind 37-58
	Cooma Road Quarry L _{Aeq} (15min) Contribution					Quarry not operating

Note: Day - the period from 7am to 6pm Monday to Saturday or 8am to 6pm on Sundays and public holidays; Evening - the period from 6pm to 10pm; Night - the remaining periods.

4.4 Assessment Results - Location N60

The monitored noise level contributions and observed meteorological conditions for each assessment period at Location N60 for the NMA are presented in **Table 5**.

Table 5 Operator-Attended Noise Survey Results – Location N60

Date	Time (hrs)	Descriptor (dBA re 20 μ Pa)			Meteorology	Description and SPL, dBA
		L _{Amax}	L _{Aeq}	L _{A90}		
20/01/2022	06:00				WD: S	Traffic 37-77
	(Morning	77	60	45	WS: 0.5m/s	Birds 34-45
	Shoulder)				Rain: Nil	Quarry inaudible
	Cooma Road Quarry L _{Aeq} (15min) Contribution					<36
20/01/2022	09:07				WD: SE	Traffic 43-77
	(Day)	77	61	50	WS: 1.0m/s	Birds 40-56
					Rain: Nil	Quarry inaudible
	Cooma Road Quarry L _{Aeq} (15min) Contribution					<38
19/01/2022	18:57				WD: SE	Traffic 47-78
	(Evening)	78	60	52	WS: 2.0m/s	Wind 45-55
					Rain: Nil	Quarry inaudible
	Cooma Road Quarry L _{Aeq} (15min) Contribution					Quarry not operating

Note: Day - the period from 7am to 6pm Monday to Saturday or 8am to 6pm on Sundays and public holidays; Evening - the period from 6pm to 10pm; Night - the remaining periods.

4.5 Assessment Results - Location N67

The monitored noise level contributions and observed meteorological conditions for each assessment period at Location N67 for the NMA are presented in **Table 6**.

Date	Time (hrs)	Descriptor (dBA re 20 μ Pa)			Meteorology	Description and SPL, dBA					
		L _{Amax}	L _{Aeq}	L _{A90}							
19/01/2022	06:10 (Morning Shoulder)	51	42	39	WD: SW	Wind 38-51					
					WS: 2.0m/s	Birds 35-43					
					Rain: Nil	Distant traffic 35-40					
						Aircraft 35-51					
						Quarry inaudible					
Cooma Road Quarry L _{Aeq} (15min) Contribution						<30					
19/01/2022	08:59 (Day)	64	43	37	WD: S	Wind 34-48					
					WS: 1.5m/s	Birds 31-64					
					Rain: Nil	Distant traffic 31-38					
						Quarry inaudible					
					Cooma Road Quarry L _{Aeq} (15min) Contribution						<30
19/01/2022	19:21 (Evening)	55	46	40	WD: SE	Wind 37-55					
					WS: 3.0m/s	Birds 34-48					
					Rain: Nil	Quarry inaudible					
					Cooma Road Quarry L _{Aeq} (15min) Contribution						Quarry not operating

Note: Day - the period from 7am to 6pm Monday to Saturday or 8am to 6pm on Sundays and public holidays; Evening - the period from 6pm to 10pm; Night - the remaining periods.

This page has been intentionally left blank

5 Discussion

5.1 Discussion of Results - Location N3

Quarry noise was just audible during daytime and morning shoulder measurements. Quarry noise contributions were estimated to satisfy the relevant morning shoulder and daytime criteria. The quarry was not operational during the evening period therefore satisfying the evening criteria of 35dB LAeq(15min).

Quarry noise sources included heavy machinery and reverse alarms. Extraneous noise sources audible during the survey included wind in trees, aircraft, traffic and birds.

5.2 Discussion of Results - Location N8

Noise levels were dominated by generally constant traffic on Old Cooma Road during all measurements. Quarry noise was inaudible during breaks in traffic for daytime and morning shoulder periods with quarry noise contributions estimated to satisfy the relevant morning shoulder and daytime criteria. The quarry was not operational during the evening period therefore satisfying the evening noise limit of 39dB LAeq(15min).

Extraneous noise sources audible during the survey included wind in trees, traffic, birds, insects and dogs barking.

5.3 Discussion of Results - Location N38

Noise levels were dominated by generally constant traffic on Old Cooma Road during all measurements. Quarry noise was inaudible during breaks in traffic for daytime and morning shoulder periods. Quarry noise contributions were estimated to satisfy the relevant morning shoulder and daytime criteria. The quarry was not operational during the evening period therefore satisfying the evening criteria of 35dB LAeq(15min).

Extraneous noise sources audible during the survey included wind in trees, traffic and birds.

5.4 Discussion of Results - Location N60

Noise levels were dominated by generally constant traffic on Old Cooma Road during all measurements. Quarry noise was inaudible during breaks in traffic for daytime and morning shoulder periods with quarry noise contributions estimated to satisfy the relevant morning shoulder and daytime criteria. The quarry was not operational during the evening period therefore satisfying the evening criteria of 35dB LAeq(15min).

Extraneous noise sources audible during the survey included traffic, wind in trees and birds.

5.5 Discussion of Results - Location N67

Quarry noise emissions were inaudible during the daytime and morning shoulder measurement. Quarry noise contributions were estimated to satisfy the relevant morning shoulder and daytime criteria. It is noted that the quarry was not operational during the evening period, therefore satisfying the evening noise limit of 35dB LAeq(15min).

Extraneous noise included traffic, birds, wind in trees and aircraft.

6 Conclusion

Muller Acoustic Consulting Pty Ltd (MAC) has completed a Noise Monitoring Assessment (NMA) for Holcim (Australia) Pty Ltd at the Cooma Road Quarry, Googong, NSW. The assessment was completed to assess the quarry's compliance with the relevant noise criteria outlined in their Development Consent for residential receivers surrounding the quarry.

Attended monitoring was undertaken from Wednesday 19 January 2022 to Thursday 20 January 2022 at five representative monitoring locations. The assessment has identified that noise emissions generated by Cooma Road Quarry were generally just audible at one location and complies with relevant noise criteria specified in the Development Consent at all assessed residential receivers for the quarterly period ending March 2022.

This page has been intentionally left blank

Appendix A - Glossary of Terms

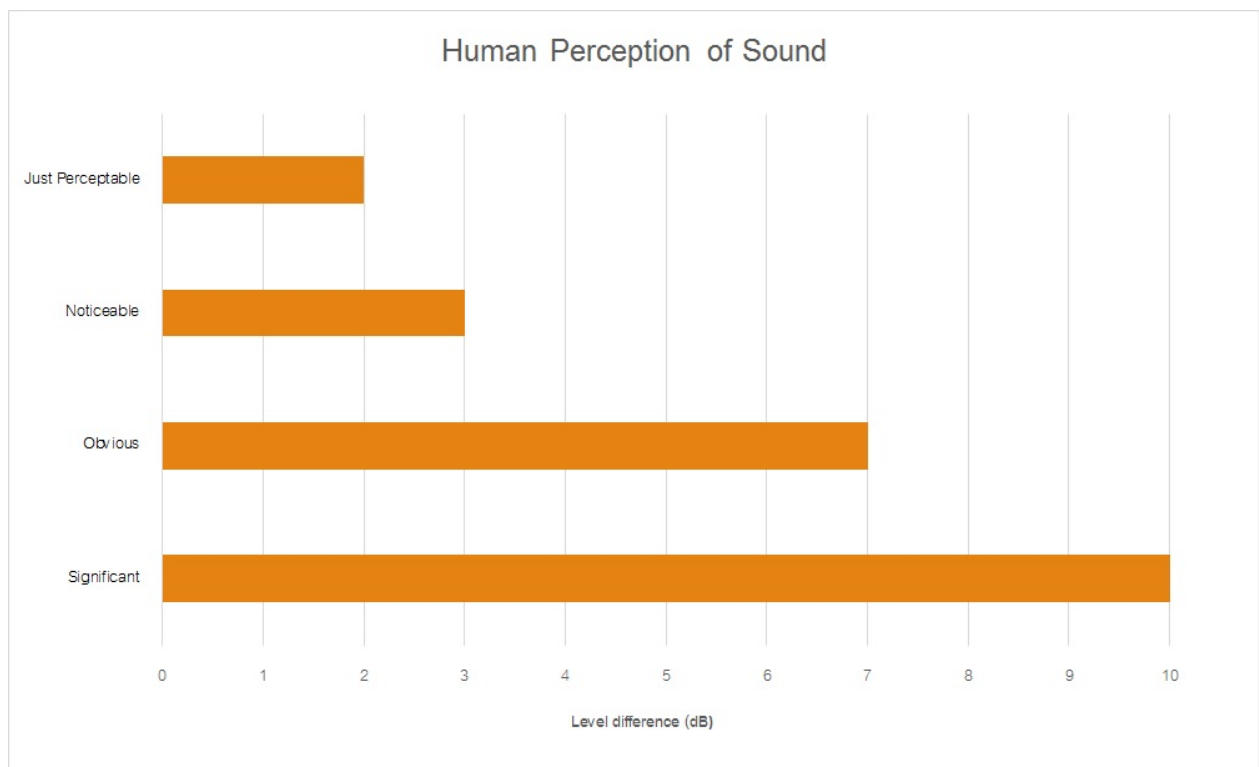
Table A1 provides a number of technical terms have been used in this report.

Table A1 Glossary of Terms	
Term	Description
1/3 Octave	Single octave bands divided into three parts
Octave	A division of the frequency range into bands, the upper frequency limit of each band being twice the lower frequency limit.
ABL	Assessment Background Level (ABL) is defined in the NPI as a single figure background level for each assessment period (day, evening and night). It is the tenth percentile of the measured LA90 statistical noise levels.
Adverse Weather	Weather effects that enhance noise (that is, wind and temperature inversions) that occur at a site for a significant period of time (that is, wind occurring more than 30% of the time in any assessment period in any season and/or temperature inversions occurring more than 30% of the nights in winter).
Ambient Noise	The noise associated with a given environment. Typically a composite of sounds from many sources located both near and far where no particular sound is dominant.
A Weighting	A standard weighting of the audible frequencies designed to reflect the response of the human ear to noise.
dBA	Noise is measured in units called decibels (dB). There are several scales for describing noise, the most common being the 'A-weighted' scale. This attempts to closely approximate the frequency response of the human ear.
dB(Z), dB(L)	Decibels Linear or decibels Z-weighted.
Hertz (Hz)	The measure of frequency of sound wave oscillations per second - 1 oscillation per second equals 1 hertz.
LA10	A noise level which is exceeded 10 % of the time. It is approximately equivalent to the average of maximum noise levels.
LA90	Commonly referred to as the background noise, this is the level exceeded 90 % of the time.
LAeq	The summation of noise over a selected period of time. It is the energy average noise from a source, and is the equivalent continuous sound pressure level over a given period.
LAm _{ax}	The maximum root mean squared (rms) sound pressure level received at the microphone during a measuring interval.
RBL	The Rating Background Level (RBL) is an overall single figure background level representing each assessment period over the whole monitoring period. The RBL is used to determine the intrusiveness criteria for noise assessment purposes and is the median of the ABL's.
Sound power level (LW)	This is a measure of the total power radiated by a source. The sound power of a source is a fundamental location of the source and is independent of the surrounding environment. Or a measure of the energy emitted from a source as sound and is given by : $= 10 \cdot \log_{10} (W/W_0)$ Where : W is the sound power in watts and W ₀ is the sound reference power at 10-12 watts.

Table A2 provides a list of common noise sources and their typical sound level.

Table A2 Common Noise Sources and Their Typical Sound Pressure Levels (SPL), dBA	
Source	Typical Sound Level
Threshold of pain	140
Jet engine	130
Hydraulic hammer	120
Chainsaw	110
Industrial workshop	100
Lawn-mower (operator position)	90
Heavy traffic (footpath)	80
Elevated speech	70
Typical conversation	60
Ambient suburban environment	40
Ambient rural environment	30
Bedroom (night with windows closed)	20
Threshold of hearing	0

Figure A1 – Human Perception of Sound



Muller Acoustic Consulting Pty Ltd

PO Box 678, Kotara NSW 2289

ABN: 36 602 225 132

Ph: +61 2 4920 1833

www.mulleracoustic.com

